

INDEX

	PAGE		PAGE
A			
Abhinaya Ketala-Devi	75	Mysore Money-Lenders Act, 1939	217
Achari Venkatayya	625	Mysore Motor Spirit (Taxation on Sales) Act, 1949	399
Achhakanya Falls	661	Mysore Municipalities Act, 1964	465-469
ACTS			
Agricultural Produce Marketing (Regulation) Act, 1966	253	Mysore Police Act, 1963 (Mysore Act No. 4 of 1964)	407
Central Excise and Salt Act and Rules, 1944	402	Mysore Prohibition Act, 1948	586
Central Sales-tax Act, 1956	399	Mysore Public Libraries Act, 1965	531
Central Wakf Act, 1954 and Amendments	594	Mysore Religious and Charitable Institutions Act, 1927	592
Compulsory Primary Education Act, 1961	508	Mysore Restriction of Habitual Offenders Act, 1962 (Amendment)	413
Employees Provident Fund Act, 1952	580, 582	Mysore Sales-Tax Act, 1948	398
Employment Exchange (Com- pulsory Notification of Vacancies) Act, 1959	326	Mysore Usurious Loans Act, 1923	217
Indian Coinage Act, 1870 and 1906	250	Probation of Offenders Act, 1958	585
Indian Partnership Act, 1932	229	Suppression of Immoral Traffic in Women and Girls Act, 1956	414
Industrial Disputes Act, 1947	575	Wild Life Preservation Act, 1972	22
Karnataka Agricultural Income Tax Act, 1957	401	Adi-Karnatakas	96
Karnataka Bhoodan Yagna Act, 1963	395	Adil Shahi rule	66, 67
Karnataka Land Reforms (Amend- ment) Act, 1961 (Karnataka Act X of 1962)	387	Adil Shahis of Bijapur	51, 53, 54, 642
Karnataka Land Reforms (Amend- ment) Act, 1973 (Karnataka Act No. I of 1974)	384, 387	Adult education	528-530
Karnataka Money-Lenders Act, 1961	218	Agasas	97
Karnataka Pawn-Brokers Act, 1961	218	Agastya-Parvata	6, 9, 622
Karnataka Sales-Tax Act, 1957	398, 399	Aghoreshvara temple of Ikkeri	53, 75, 624-626
Karnataka Village Panchayats and Local Boards Act, 1959	465, 481	Agni-Archane, a religious rite	95
Karnataka Weights and Measures (Enforcement Act), 1958	262	Agrarian movement	394-396
Minimum Wages Act, 1948 (Central Act XI of 1948)	319, 575	Agricultural colonies	589
Mysore Agricultural Produce Market Act, 1939	254	Agricultural Credit Societies	245-246
Mysore Debt Conciliation Act, 1937	217	Agricultural development, ranking in	329-330
		Agricultural holdings	121-122
		Agricultural income-tax	401
		Agricultural Machinery Centre	215
		Agricultural Produce Market Committees	254-255
		Agricultural Refinance Corporation	148, 158
		Agricultural wages	318
		Agro-based industries	343-344
		Agro-Industries Corporation	150-151
		Agumbe	14, 668-669
		Agumbe ghat	5
		Agumbe Ghat Road	264
		Ajavarma Kadamba	40
		Ajitasena (Vadhibha Simhasuri)	533
		Ajjihalli	622

	PAGE		PAGE
Akka-Mahadevi	44, 534, 629, 672	Arts, other	549-541
Akka-Mahadevi Samiti, Shiralkoppa	619	Art schools	542
Akshobhya Tirtha	661	Asbestos	13
Alhawadi	6	Ashokanagar	626, 672
Alikunnu fort	59	Ashwa Pandita	534
Ali Raja of Cannanore	60	Assistance to farmers	218-219
Aliya Rama Raya	50	Assistant Commissioner	357-358
Allama Prabhu, saint	44, 534, 626, 628, 629, 655, 670	Aurangzeb	58
All-India Co-ordinated Project for fishes	166	Authors	533-538
All-India Radio, Bhadravati	281, 457, 544	Avanyadesha	49
Ambligola	623	Avinahalli	626
Ambligola Reservoir	130	Avinita Ganga	41
Ambu-teertha	8, 661	Ayacut roads	275
Amphibians	22		
Anantapadmanabha shrine of Belagavi	632	B	
Anantapur (now Anandapuram)	3, 623	Baba Budan mountains	7
Anavatti	623	Backward Classes, advancement	586-592
Anaveri	623-624	Baggunji	7
Anebylu Power Station	177, 653-654	Bakeries	292-293
Angria, Tulajee	60	Balagar	626, 661-662
Animal diseases	161	Balam	58
Animal husbandry	158-162	Balawantarao Ganapat	61
Animisharya (Animishayya)	655	Balehalli	626
Animisharya-Koppalu	624, 655	Balipura	43
Anjanapura	624	Ballala II, Hoysala	45
Anjanapura Reservoir	130	Ballala III, Hoysala	45, 48
'Ankush' Khan	53	Ballala IV, Hoysala	48
Antelopes	23	Balappa Dannayaka	48
Antige-Pantige, a folk custom	116	Balleshvara	626
Apiary	203-204	Balligave (Belagavi)	43, 534, 629-633
Appaji Rao Karkhane	205	Bamboo industry	204
Applied Nutrition Programme	157, 161, 166, 564-565	Banashankary temple, Gauja	639-640
Arabs, the	59	Banavasi-12000	41
Araga	3, 49	Banavasi	3, 42
Araga-rajya	48	Bandalike	37, 49, 626-628
Archaean complex	10	Banga Raja	34
Area	2, 89, 122, 680-681	Banjaras (Lambanis)	113
Area of holdings by tenures	691-692	Bankasana	628
Areca nut Co-operative Marketing Federation	237-238	Banking and Finance	216-220
Areca, cultivation of	152-154	Bar Associations	430
Areca nut market, slump in	310-311	Barkana	626
Areca Research Station	154	Barkana Falls	628
Aralikoppa	624-625	Barmmarasa	44
Artificial insemination	159-160	Basavamambe	51
Artisan Training Institute	214-215	Basavani	628
Artists, writers and related workers, number of	290	Basavapatna	3, 628, 648
		Basavapatna Palegars	65-66, 642, 663
		Basavappa Nayaka I	51, 59, 535
		Basavappa Nayaka II	60
		Basic education	509-510
		Basic Training Institute, Anavatti	521

	PAGE		PAGE
Basic Training Institute, Shimoga	520	Boundaries, general	2
Basket and Mat-making	300-301	Brahmins	97, 98
Bear	23	Bridges	273-274
Beda	97	British (English), the	59, 60, 67, 68, 69, 71, 76
Bedara Channa	65	Bruce foote	179
Begarahalla	7	Buchanan	168, 250, 312
Bekkanur	628-629	Budi Basavappa	68
Belagavi	43, 534, 629-633	Building stones	13
Belagutti	3, 47, 629	Bukka Raya	48, 49
Belagutti Chiefs	64	Bureau of Economics and Statistics	330-331
Besta	97	Butuga Ganga	14
Bhadra College, Bhadravati	518		
Bhadra Education Society	518		
Bhadra Hydro-Electric Station	175-176		
Bhadra Irrigation Project	124, 129, 160,340,666		
		C	
Bhadrapa Nayaka	57	Canal irrigation	126
Bhadra Project	666	Canara Bank	225-226
Bhadra Right Bank Tunnel		Carpentry	204-205, 299
Colony	635	Carts, manufacture of	205-206
Bhadra river, the	7	Casamajor	69
Bhadravati	633-634	Cases, civil and criminal (number of)	431-434
Bhadravati hobli	3	Cashew Development Farm	156
Bhadravati Municipal Council	470-472	Cats, family of	23
Bhadravati Notified Area Board	472-473	Cattle fairs	160
Bhadravati Standard Urban Area	306	Census of small-scale industries	184
Bhairadevi of Gerusoppe	53	Central Excise	402-403
Bhagavatara Aata	538	Central Excise Department	457-458
Bhagirathavarma	39	Central Flood Relief Committee	134
Bharangi	634-635	Central Govt. Departments	457-459
Bhandaripalli	50	Central taxes	402-405
Bhanushakti	46	Chalukya-Ganga-Permmadi Vikramaditya-Deva	43
Bharat Scouts and Guides	525-526	Chalukyys of Badami	42
Bhattoji Dikshita	535	Chalukyys of Kalyana	43
Bherundeshwara pillar	43, 75, 631	Chaluvarangappa	65
Bhimanakatte	635, 657	Chamber of Commerce, Shimoga	261-262
Bhoodan movement	394-396	Chanda Saheb of Arcot	60
Bhujabala Santara	46	Chandragutti	6, 635-636
Bhuvanagiri (Kavaledurga)	6	Channagiri	636-637
Bhuvanagiridurga	635, 648	Channagiri Municipal Council	476-477
Bibliography, Select	696-704	Channagiri Taluk Development Board	485-486
Bicycle shops	294-295	Chattaladevi	46
Bidanur (Keladi or Ikkeri)		Chattiga Deva	43
Nayakas	3, 50-64, 640	Chandappa and Bhadrappa	51-52
Bijjanadevarasa	44	Chavunda Rayarasa	43, 631
Bilan Khan	59	Chennabasavappa Nayaka	60
Bilekal-Betta	14	Chennammaji, queen	57, 58, 637
Bileshvara-Betta (Agastya- Parvata)	6, 9, 633	Chhatras (Choultries)	279, 593
Birds	22, 23	Chikkadevaraja Wodeyar	58
Birth and Death rates	1		
Blacksmithy	209- 10, 0		
Block Development Officers	359- 20		

	PAGE		PAGE
Chikkagangoor	638	Cultural Activities	533-541
Chikkamagadi	638	Cultural and art associations	541-542
Chikkaraya Wodeyar	49		
Chikka-Sankanna Nayaka	53	D	
Children's Education Society, Shimoga	613	Dakshina Kedareshwara temple	44
Chippalagudde	638, 660-661	Dandavati river, the	9, 666
Chitradurga Nayakas	61	Dandinadurgi cave	636
Cholas	3	Dannayakapura	50
Cholera	553-554	Dasoja, sculptor	75
Christa Krupashrama, Mandagadde	614	Davane-bailu	638, 655-656
Christians	63, 103-104, 108, 116	Death Relief Fund	581-582
Chromite	12	Deer	23
Chutus	37	Deevaru (Idigas)	98
Cinema theatres, number of	543	Della Valle	54
City Co-operative Bank Ltd., Shimoga	230, 234	Demographic Research Centre of the Institute of Economic Research, Dharwar	311, 559
Civil Judges Court	427-428	Deposit mobilisation	222-224
Clay	14	Deputy Commissioner	352-353, 451
Climate	24-26	Deputy Development Commissioner	354-355
Cloudiness	25	Deputy Director of Agriculture	435, 436
Coinage	249-250	Deputy Director of Fisheries	442
Commercial banks	220-229	Deputy Director of Industries and Commerce	443, 444, 445
Commercial Taxes Department	438-439	Deputy Registrar of Co-operative Societies	438
Common Facility Centres	212	Desheeya Vidyashala, Shimoga	517, 518, 612
Community Development Organisation	437-438	Devaganga ponds	660
Community Development Block, Sorab	334-335	Davanebailu	655-656
Community Development Programme	333-337	Devarahalli	638
Compost, preparation of	143-144	Devastanada-hakkalu	638-639, 651
Comprehensive Disinfestation Service Scheme	259-260	Development (economic), index of	332-333
Compulsory Primary Education	508	Development of Minor Forest Produce Scheme	21
Construction workers	303	Development potentialities	341-344
Consumer Co-operatives	243	Devendrappa, B.	540
Co-operative Department	438	Dhondia Wagh	67-68
Co-operative movement	230-249	Didiga	41
Corporation Bank Ltd.	228	Diseases, common	553
Cost of living	323-324	Diseases, communicable	555-556
Cotton, cultivation of	142	Dispensaries	563-564, 571-572
Cotton handloom industry	200	District Adult Education Committee	528
Crash Scheme for Rural Employment	329	District Central Co-operative Bank	231, 235-236
Crimes, cognizable	409, 410, 412	District Central Library	531-532
Crimes, grave	409-410	District Co-operative Union	247
Crocodile	23	District Court	427
Crop competitions	149	District Development Council	480-481
Cropping pattern	135-138		
Cropping seasons	138		
Cubbon, Sir Mark	264		

	PAGE		PAGE
District Family Planning Bureau	559-560	Pre-primary	504-505
District Health and Family Planning Officer	549-550	Primary	505-510, 546
District Information Officer	445-446	Professional and Technical	518-525
District Jail	422	Sanskruta	526-528
District-level Family Planning Action Committee	562	Secondary	510-514, 547
District Magistrate	354	Educational levels	503
District Marketing Officer	447	Elections, General	598-608
District Officers, other	364-365	Electricity Board, Jog	580
District Plans	337-341	Electricity Board Hospital, Jog	569
District Police, organisation of	415-420	Employees Provident Fund Scheme	580-581
District's income	330	Employment, avenues of	324-327
District Social Welfare Officer	453	Employment and Training Department	439-440
District Statistical Officer	453-455	Employment Exchanges	324-327
District Treasury Officer	455-456	Engineering profession	289
District Youth Service Board	617	Engineering works	197
Divisional Commissioner	351-352, 437	English (British), the	57, 59, 60, 67, 68, 69, 70, 71
Divisional Forest Officers	442-443	Entertainment	117-118
Divorce	108-109	Entertainment tax	400
Dodda-Sankanna Nayaka (Immadi Sadashiva Nayaka)	53	Ereyappa Ganga	41
Dodderi Venkatagiri Rao (Kala-Kumara)	539	Estate duty	403
Dog tribe	23	Esur	639
Dollu-Kunita	540	Evergreen forests	16
Domestic Services	298	Excise Department	440-441
Dramatic Associations	542-543	Executive Engineers	449-450
Dress	112-113	Executive Magistrates	430
Drinking-water wells	590		
Dry deciduous forests	172	F	
Durvasapura	639,657	Factories and other establishments	576
Durvinita Ganga	41	Fairs	118-119, 257-259
Dutch, the	57, 60	Fair price shops	260-261
Dwellings	111-112	Fallow lands	123-124
Dye stuffs, manufacture of	194-195	Family and Child Welfare Project, Hosanagar	616
		Family-planning	559-562
E		Famines	133-134
Economic development, index of	332-333	Farms and Nurseries	155-156
Economic development, level of	331-333	Farm Management Scheme	148
EDUCATION :		Farmers' Training and Education Centre	148-149
Adult	528-530	Farming Societies	246
Basic	509-510	Farm-workers (other than agricultural)	304-305
Commerce	514	Fauna	21-24
General	504-518	Feldspar	13
Guidance	514	Ferries	278
Health	565	Fertilisers, use of	144
Higher	515-518	Festivals	115-116
Levels	503		
Physical	525-526		

	PAGE		PAGE
Finance Corporations	299	Gold-mining	179
Fire Service Force	420	Goldsmithy	298-299
First Grade College, Tirthahalli	517	Gombe-mela	540
Fisheries	162-166	Gondi anicut	130
Fisheries Department	441-442	Goparasa	45
Fish fauna	163-165	Govardhanagiri	6, 46, 640
Fishes	22	Govatoor	640
Fish, marketing	165	Gove-Gutti province	50
Fish seeds	165	Government Dairy	194
Five-Year Plans	337-341	Government Museum, Shimoga	532-533
Flint	13	Govinda Dikshita	540
Floods	134-135	Govinakovi Village Survey	308-309
Flora	14-18	Grama Sevaks and Grama Sevikas	362
Flour mills	294	Granitic gneisses	11
Folk-art	538-539	Groundnut, cultivation of	140-141
Food habits	114-115	Ground-water survey	9-10
Foot, Bruce	179	Growth Centres	309-310
Forest Department	441-442	Gudigars	98
Forest lodges	286, 693	Gudigars Co-operative Society	241-242
Forest Police Squad	414-415	Guggula, a religious rite	95
Forest resources	343		
Forests	18-21	H	
French, the	60	Habitual offenders	413
Fryer, Dr.	58	Haduvalli (Sangeethapura)	64
Funeral rites	109-110	Haidar Ali	3, 61, 62 63, 658, 659
Furniture	112	Haidargarh	67
		Haidarghar Ghat	9
G		Haidari pagodas	62
Gajanur	5, 7, 639	Haidar-Nagar (Nagar)	62
Galena	13	Hair-cutting saloons	297-298
Games and sports	117-118	Haleri Rajas of Coorg	63
Gandhiji	70, 71	Hanagere	640
Gangadevi	535	Hanumappa Nayaka	65
Gangamula	7	Haridravati river, the	8, 9
Gangas	41-42	Harihara Raya	48, 49
Gangas of Talakad	2	Harishi	37
Gangavadi	41, 43	Haritiputra Satakarni	38, 655
Gargita river, the	9	Harivarma Kadamba	40, 46
Garnets	13	Harnahalli	641
Gauja	639-640	Haronahalli Group Panchayat	488-489
Gautameshvara temple	640	Hassan Ali Khan	67
General boundaries	2	Hebbige	3
General Elections	598-608	Hechche	71
Geographical area	2	Helavanakatte Giriyamma	646
Geology	10-14	High schools	510-513
Gerusoppa	5, 6	High-yielding Variety Programme	146
Ghatikas	39	Hill Cattle Development Scheme	159
Ghat roads	264	Hills	6-7
Gift-tax and wealth-tax	405	Hiregangoor	641
Gold	12	Hirejambur	641
Gold Field, Honnali	179	Hiremagadi	641
Gold Mines, Honnehatti	180	Hirematha	641

	PAGE		PAGE
Historic archaeology	74	Indebtedness	219
History of the district as an administrative unit	2-3	Indian National Congress	70
Hoblis	4, 5	Indian Plywood Manufacturing Co. Ltd., Talaguppa	580
Hodigere	100, 641	India Population Project	563
Holebenavalli	615	Indira, M. K.	537
Holehonnur	3	Indra, Rashtrakuta king	42
Home Guards	420-421	Industrial Co-operative Bank	239
Home life	111-119	Industrial employment	172-173
Honnali	3, 642	Industrial estates	212
Honnali Municipal Council	477-478	Industrial facilities	211-215
Honnali Nawabs	67	Industrial finance	213
Honnehatti	12	Industrial Co-operatives	244-245
Horticultural Department	443	Industrial training institutions	214-215, 524-525
Horticultural Marketing Society	158	Industrial units, number of	183-184
Horticultural Training Centre	158	Industries and Commerce Department	443-445
Horticulture	151-158	Industries, development of	169-172
Hosagunda	643	Industries, old-time	168
Hosahalli	643	Infant and maternal mortality	551-553
Hosakeri	643	Information Department	445-446
Hosanagar	643-644	In-migrants	311
Hosanagar Municipal Council	476	Institute of Pharmacy, Shimoga	520
Hospitals	566-569	Institutional population	91
Hostel facilities	514, 588	Insurance Department	248
Hosudi Venkata Shastri	541	Integrated Wood Industry	198-199
Hotel industry	201	Intensive Agricultural Area Programme	146
Hotels and Restaurants	291-292	Intensive Fisheries Development Scheme	166
Houses and households	90, 675	Inter-caste marriages	108
Housing co-operatives	242	Iriya-Bedangadeva	43
Housing facilities	489-490	Iron and steel industry, development of	186-190
Housing scheme	589, 590	Iron ore deposits	12, 181-183
Hoysaladevi, queen	642	Irrigation	126-130
Hoysalas	3, 42, 45, 48	Irrigation wells	132
Huchcharayaswamy temple	664	Ishvaradeva III	47
Hulikal	644, 661	Islapur	258
Hulikal Ghat	5	Issur	645
Hulikal Ghat Road	264		
Humcha	2, 533, 644-645		
Humidity	25, 34		

I

Ikkeri	624-626, 645
Ikkeri (Keladi or Bidanur)	
Nayaks	3, 50-64, 624-626, 648
Ikkeri Varahas	63, 250
Immoral traffic, suppression of	414
Implements, agricultural	144-145
Imports and exports	251-252
Inams and their abolition	393
Income ranges	311
Income-tax	403-404
Income-tax Department	458

J

Jade	9
Jadeya Shankara Mahaswami	641
Jails and Lock-ups	422-423
Jains	104, 644
Jakkiabbe	42
Janfa Fruit Products	198
Jatras (fairs)	118-119
Jayachamarajendra Wodeyar	73
Jayanti Pra-Bauddha Vihara	43

	PAGE		PAGE
Jayanti villages	336-337, 645	Karnataka Land-grant Rules	392
Jayapadma Extraction Industries	194	Karnataka Land Reforms Bill, 1958	386
Jedugur	46	Karnataka Rajya Shri Shahji Yuvajana Mandali, Channagiri	616-617
Jiddulige-nad	41, 670	Karnataka Road Transport Corporation	275
Jinadatta	46, 640, 644, 652	Karnataka Sangha, Shimoga	541
Jog	8, 645, 646-647	Karnataka State Financial Corporation	213
Joint-family system	104-105	Karnataka State Lottery	248
Joladhalu	645-646	Karur	648-650
Journalism	608-611	Kasapayya Nayaka	44
Jowar, cultivation of	139	Kasturba Mahila Samaj, Belagutti	621
Judiciary	363-364, 423-434	Kasturi Rangappa Nayaka	60
Judiciary (separation from executive)	426-427	Kava-Devas (Kadamba)	4
Junior Technical School	523-524	Kavaledurga	36, 49, 89, 648, 669
Justice, administration of	423-434	Kawai river, the	59
K			
Kabbinada-Gudda	168	Kedareshvara temple	74, 629, 635, 638-639
Kadambas of Banavasi	2, 38, 40, 46	Keertivarma I, Chalukya	40
Kaduvetti	46	Keladi	648-649
Kaisala	218	Keladi Kingdom	50-64
Kaitabheshvara temple	75	Keladi Museum	533
Kakatiyas	48	Keladi Nayakas	3, 50-64, 648
Kakusthavarma Kadamba	39, 74, 668	Keladinripavijayam	51
Kalachuris	3	Keladi Village Panchayat	487-488
Kalachuris of Kalyana	42, 44	Kerebilachi	649
Kalamukha sect	44	Keshavadeva	47
Kalivittarasa	42	Key-Village Scheme	160
Kalkere	646	Khadi and village industries	203
Kallurkatte	3, 646	Kiruvase	650
Kalva-Rangan peak	6, 7	Kodachadri	6, 9, 650-651
Kamkodu Narasimha Shastri	536	Kodakani	650
Kammaragatta	646	Kodiya Matha	44, 75, 534, 629
Kanakammal Hospital, Anandapuram	569	Kolattiris	59-60
Kandachar Police	406	Kollurghat	5
Kangavarma	39	Kotebare plateau	182
Kankar	13	Kote Seetharamanjaneya temple, Shimoga	665
Kannada Sahitya Parishat, District Branch	541	Kote-Shirur	3
Kannada Sangha, Sagar	541-542	Kotipura	638-639, 651
Kanthirava Narasaraja Wodeyar I	56	Kottinahole	650-651
Kargal (Jog)	646-647	Krishika Samaj	151
Karnataka Bank Ltd.	227-228	Krishnadeva Raya	50, 51, 638
Karnataka Bhoodan Yagna Board	395	Krishnaraja Wodeyar III	69
Karnataka Electricity Board	580	Krishnaraja Wodeyar IV	631
Karnataka Government Insurance Department	248	Krishnavarma I Kadamba	39, 40
Karnataka Industrial Areas Development Board	211	Krishnavarma II Kadamba	40
		Kriyashakti	47, 49
		Kubatur	651-652, 653
		Kubja, poet	533

	PAGE		PAGE
Kudire Rayara Vrittanta	64	Large-scale Industries	185-193
Kudlagere hobli	3	Laterite	11
Kudli	7, 8, 652	Latif Ali Baig	63
Kudurekonda	652	Laundries	296-297
Kudurekonda-Palavanahally	12	Lead Bank Survey	220, 231
Kumaragupta	39	Learned professions	288-290
Kumbaras	98-99	Leather industry	210-211
Kumsi	652	Leather-workers	301
Kumsi hobli	3	Legal profession	289-290
Kumudvati river, the	7, 8, 9, 654	Legends	36
Kunchikal-Abbe	9, 661	Legislative Council	70
Kunda (Kundadri)	653	Leonardo Paes	56
Kunda-Kunda Vidyapeetha	645	Life Insurance Corporation of India	247-248
Kundamarasa	43	Lift irrigation	132
Kuntala	37	Lift Irrigation Societies	247
Kuppagadde	653	Light-Weight Concrete Works	197-198
Kuppalli	628-629, 653	Lime-stone	12
Kuppatur (Kubatur)	651-652, 653	Linganamakki Dam	175, 653-654
Kurubas	99	Linganna Kavi	51, 54, 535
Kuruva	653	Lingapura	654
Kushavati river, the	9, 669	Lingayats (Veerashaivas)	99-100
Kutub-uddin Khan	67	Lions clubs	615-616
Kuvempu, poet	71, 536, 629	Literacy, growth of	502-503, 544, 545, 675
Kyanite and Sillimanite	13	Literary and Cultural activities	533-541
Kyasanur Forest Disease	556-558	Literate and educated persons, number of	675
Kyasanur Forest Disease Field Station, Sagar	558	Livelihood pattern	304-305, 307-308, 676-679
L			
Labour Acts	574-575	Livestock population	159, 688-690
Labour Department	446	Local feudatories	45
Labour funds	580-582	Location	2
Labour Officer	446, 575-576	Lock-ups	423
Labour welfare	573-586	Lokeshvara	43
Ladies Club, Bhadravati New Town	620	Lynch, Mr.	59
Lakkavalli	8	M	
Lakshminarasimha temple, Bhadravati	633-634	Madaga tank	9, 131-132, 654
Lakulishvara	43	Madhava-II Ganga	39
Lal Bahadur College, Sagar	516-517	Madhava, minister	49
Lambanis (Banjaras)	92, 99, 113	Madoji Purandare	60
Land Army	329	Mahadevarasa	44
Land Development Bank, Tirthahalli	240-241	Mahatma Gandhi	70, 71
LANDS—			
Consolidation of	122	Mahatma Gandhi Hydro-Electric Station	175, 646
Fallow and waste	123-124	Mahatma Gandhi Park	158
Holdings of	121-122	Mahila mandals	620-621
Reconditioning of	124	Mahishi	654-655
Utilization of	122-123, 167	Malagondana-koppa	655
Land Tribunals	429		

	PAGE		PAGE
Malala-Devi	40	Minor streams	9
Malali	655	Model Carpentry and Smithy Centre	215
Malali tunnel	176	Moist deciduous forests	17
Malanduru	655	Mokshagundam Visvesvaraya	186, 202
Malavalli	655	Monkeys	23
Male-rajya	49	Monogamy	109
Mallayya, Sharana	633	Mother-tongues	91-93
Mallideva	47	Motor Vehicles Department	448
Malnad Arecanut Marketing Co-operative Society	231, 236-237, 238-239	Motor Vehicles Offences	411-412
Mammals	21	Motor Vehicles Tax	401
Manappa Pandita	535	Mrigeshavarma Kadamba	40
Manchi	655	Mrugavadhe	656-657
Mandagadde	6, 7, 654, 655	Mudugoppa	657
Mandagadde Birds Sanctuary	22	Mulabagilu	657
Mandi Merchants' Association	261	Multiple Cropping Scheme	148
Manganese ore	12, 183	Multi-purpose Rehabilitation Project	590-591
Manure	143	Mumjula Khan	53
Maragalale	655-656	Municipalities	466-480, 491
Marappa	48	Munsiff-Magistrates' Courts	429
Marathas	100	Munsiffs' Courts	428-429
Marikamba Youth Club, Sorab	619	Murtuza Baig	66
Marikoppa	656	Museums	532-533
Marketing Department	447	Music	540
Marketing Co-operative Societies	236	Muslims	103, 108, 113, 116
Marriages	105-109	Muttige	657
Martial law	69	Muttinakere	645
Mastikals	37	Muzrai institutions	592-593, 595-596
Match industry	195	Mysore Congress	71-72
Mathews, General	67	Mysore Constituent Assembly	73
Mathur	656	Mysore Iron and Steel Ltd., (Visvesvaraya Iron and Steel Ltd.)	185, 578-579, 634
Mathur Village Panchayat	488	Mysore Iron and Steel Ltd. Hospital, Bhadravati	567-568
Mauryas	37	Mysore Paper Mills Ltd., Bhadravati	190, 579-580, 634
Mavali	656	Mysore Power Corporation Ltd., Jog	580
Mayadevi	628		
Mayurasharma Kadamba	38-39, 46	N	
McGann Hospital	566	Nadavaddalli	657-658
Medical Association	569-570	Nagar	658-660
Medical Personnel	289, 569	Nagarakhanda	49, 626
Medium-scale industries	194-195	Nagar Faujdari	3
Melige	656	Nagar taluk	3
Mesophytic flora	14	Nagar uprising	68
Mid-day meals	508-509	Nagavalli valley	6
Milk Supply Co-operative Societies	244	Nagiyakka	43, 74, 630
Milk Supply Scheme	161	Nagodi	3
Millath Education Society, Shimoga	613	Naik, H.M.	536
Minerals, economic	342-343		
Mines and Geology Department	448		
Mines and minerals	11-14		
Minimum wages	319-322		
Minings	178-185		

	PAGE		PAGE
Nal-Gaunda of Nagarkhanda	42		
Nambla	660-661		
Name, origin of (Shimoga)	1-2		
Nandas and Mauryas	37		
Nanni-Santara	46		
Narendrasena of Vakatakas	39		
National Council of Applied Economic Research, New Delhi	330, 331		
National Education Society's educational institutions	517, 519-520		
National Education Society's industrial units.	195-197		
National Education Society, Shimoga	612		
National Malaria Control Programme	555, 556		
National Savings Scheme	248-249		
Natural divisions	5-6		
Nayindas	100		
Nematti (Nyamati)	47		
Nemishvara Chaityalaya	64		
Netravati river, the	8		
Newspapers and periodicals	608-611		
Nidagodu	661		
Nidige Village Survey	309		
Nilakantheshvara shrine of Belagavi	632		
Neelakantheshvara temple of Nagar	660		
Nirmala Hospital, Bhadravati	568-569		
Nirvana	535		
Nolambas	47		
Nolanbavadi	43		
Nonabur	661		
Non-workers, taluk-wise, number of	679		
Nyamati	3, 661		
O			
Occupational classification of workers	676-679		
Occupational classification of workers (other than culti- vators)	304-305		
Ochres	13		
Oddahalli (Varadahalli)	657-658		
Odlamane	661-662		
Oil mills	198		
Old-age Pension Scheme	582-583		
Ornaments	114		
Other arts	539-560		
Other Industries	201-202		
		P	
		Paan-beeda shops	293-294
		Paddy, cultivation of	138-139
		Padmavati Mahila Samaj, Humcha	621
		Padmavati temple of Humcha	644
		Palasika	40
		Palavanahalli	180
		Pallavas	33
		Pallibailu	51
		Pampa	8
		Pampa-tirtha	8
		Panchakuta Basadi	46
		Panchakuta basadi of Humcha	644
		Panchalas	101
		Panchalingeshvara temple of Belagavi	632
		Panchayat Raj Training Centre, Gajanur	530-531, 639
		Pandyas	47
		Paramadeva	535
		Parameshwara Bhat, S.P.	536
		Parshvanatha temple of Humcha	644
		Partridges	24
		Parvati temple, Belagavi	649
		Pashupati, Alupa ruler	39
		Patti-Pomburchchapura	46
		Per capita income	331
		Periodicals and newspapers	608-611
		Physical education	525-526
		Physical Education College	525
		Pigeons	24
		Piggery Development Scheme	160
		Pillangere	662
		Pith work	208-209
		Plague	555
		Plant protection	147
		Plants, species of	14-16
		Pogli-Sendraka Maharaja	46
		Police force	418-419
		Police lock-ups	418
		Police stations	416
		Police welfare	417-418
		Political awakening	70, 597-598
		Political parties	598-606
		Political pensions to freedom- fighters	583
		Polygamy	109
		Population	675-687
		Agriculture	120-121, 676
		By mother-tongues	91-92
		By religions	93-94

	PAGE		PAGE
Decennial increase	81	Pura	662
Density	83	Purali	41
Drift in	82	Purnaiya, Dewan	425
Growth of	81, 683-687	Purnaiya's Reforms	369
Houseless	90-91	Puttappa, K.V., Poet	71, 536, 629
Immigration	82-83	Puvalakula Kenganna	65
Projection	82	Pyrites	13
Scheduled Castes and Tribes	95-96		
Sex-wise	83-85, 676, 678-680		
Urban and rural	84-89, 675, 687		
Portuguese, the	53, 54, 56, 57, 58, 59, 60, 63		
Possibilities of development	341-344		
Post and Telegraph facilities	279-280		
Post-Graduate Centre, B.R. Project	518		
Posts and Telegraphs Department	458-459		
Potentialities of development	341-344		
Pottery	210, 301-302		
Poultry Extension Centre	160-161		
Power Corporation	580		
Power generation	173-178		
Power potential	177-178		
Power supply	173-174, 338		
Prabhudeva temple, Belagavi	630		
Praja-Mitra Mandali	70		
Praja-Paksha	70		
Praja-Samyukta Paksha	70		
Pranaveshwara temple	38, 74, 667		
Pre-history	36		
Pre-primary Teachers' Training Institutes, Shimoga.	521-522		
Prices	311-317		
Primary Census figures, 1971	675-679		
Primary Health Centres	558-559, 571		
Primary Land Development Banks	239-240		
Probation of offenders	585		
Professional and technical education	518-526		
Prohibition	413-414, 586		
Property lost and recovered	412-413		
Public Health Engineering Division	450-451		
Public libraries	531-532		
Public services	288		
Public transport	275		
Public works Department	448-450		
Public Works Department Dispensary, Bhadravati	568		
Pulikeshi II, Chalukya	42		
Pulses	140		
Puppet play	540		
		Q	
		Quartz	13
		R	
		Radio sets, number of	281
		Raghavendra Gurukula Vidya— peetha, Basavapatna	614
		Raghuvarma	39
		Ragi, cultivation of	139
		Railway Police	421-422
		Railways	277-278
		Rainfall	25-26, 27-32
		Rajaram, son of Shivaji	58
		Rajendraname	63
		Rakkasa-Ganga	46
		Ramachandrapura	662
		Ramaraja Nayaka	53
		Rameshwara temple	53, 648-649
		Ranadullah Khan	66
		Ranganatha Dikshita	534
		Rashtrakutas of Malakhed	2, 3, 42-43
		Ravideva	48
		Ravivarma	40
		Reception Centre	584-585
		Reconditioning of lands	124
		Registration and stamps	397-398
		Registration and stamps Department	451-452
		Regulated Markets	253-256
		Relief measures for debtors	217-218
		Religions	93-95, 99-100, 103-104
		Religious and Charitable Endowments Department.	451
		Religious and charitable Institutions	592-594
		Remand Home	419, 583-584
		Remission of land tax	383
		Renukamba temple, Chandragutti	635-636
		Representative Assembly	70, 71, 597
		Reptiles	22
		Resident ducks	24
		Residential schools	598

	PAGE		PAGE
Responsible Government, struggle for	72	Sankappa Rayappa	49
Rest houses	282-285	Sanskrit education	526-528
Restaurants and hotels	291-292	Santalige	43
Revenue Inspectors	360	Santaradeva	2
Rice and Oil Mills	198	Santaras	46
Rinderpest Eradication Scheme	162	Santebennur	663
Ripponpet	640, 662	Sanyasikoppa	664
Rivers	7-9	Saraja Nagappayya	535
Road-length	266	Saraswats	63
Roads, expenditure on	273	Sarja Hanumappa Nayaka	68
Roehfort, Lt.	69	Satakarnis	38
Rodents	23	Sata vahanas	2, 37, 38
Rotary Clubs	614-615	Satyagrahas, help for	71
Routes, old-time	263-264	Satyakka	534
Rudrapura Tenancy Farming Society	246	Satyashraya Dhruva-Indravarma	43
Rudrashakti	47	Scheduled castes and Scheduled Tribes	327-328
Rupabhattacharya	630	Schists	11
Rural Communications Programme	271-272	School Health Services	565-566
Rural electrification	174	Seed farms	146
Rural Employment	329	Seeds, improved	145
Rural Industries Project	202	Seemoge	2
Rural Water Supply Scheme	479-480	Senavaras	46
		Sendrakas	45-46
		Senior Regional Transport Officer	448
		Seshadri Iyer, K.	426
		Sessions cases	412
		Sessions Court	428
		Settiahalli Game Sanctuary	22, 23
		Settlement—	
		First revision	376-377
		New principles of	377-378
		Original	375-376
		Second revision	377
		Setu-nad principality	448
		Sevunas (Seunas) (Yadavas of Devagiri)	3, 42
		Shadakshara	535
		Shahji (father of Shivaji)	66-67, 641
		Shandies	256-257
		Shankaragudda	664
		Shantinatha Basadi, Bandalike	626-627
		Shantisagar (Sulekere)	5, 7, 131, 664
		Shantivarma Kadamba	39, 40
		Sharavati Hydro-Electric Project	176
		Sharavati Receiving Station	174
		Sharavati river, the	7, 8-9, 646, 661
		Sharavati Valley Project	338
		Sharavati Valley Wild Life Sanctuary	22
		Sharmanavati river, the	9
		Sherful Mulk	54
		Shikaripur	3, 664-665

S

Sachchidananda Shankara

Bharathi 535

Sachchidananda Teertha of

Dwaraka Peetha 535

Sadashiva Nayaka 52-53

Sadashivapura 53

Sagar 662-663

Sagar Municipal Council 469-470

Sagar-Prantya Vidyavardhaka

Sangha (Malnad Development
Foundation, Sagar). 613

Sagar Taluk Development Board 482-483

Sahyadri (mountain range) 6

Sahyadri College, Shimoga 515-516

Salabat Khan 53

Sales-tax 398-400

Sales workers 290

Saluva Narasimha II 52

Saluvas 64

Sanskrita education 526-528

Sanskrita Pathshalas 527

Sandalwood carving 206-209, 299

Sandalwood oil industry 191-192

Sandalwood Production Centre 445

Sangama 48

	PAGE		PAGE
Shikaripur Municipal Council	474-475	Somadeva	48
Shimoga	1, 665-666	Somashekhara Nayaka I	59
Shimoga Manganese Company	169	Somashekhara Nayaka II	59
Shimoga Municipal Council	466-468	Somashekhara Nayaka III	62
Shimoga Taluk Development Board	483-485	Someshvara temple, Bandalike	627
Shiralkoppa	666	Someshvara temple of Belagavi	632
Shist	367	Sorab	666-667
Shivaji	57, 58, 641, 642	Sorab Municipal Council	475
Shivalinga Nayaka	56	Special Deputy Commissioner	355
Shivalli	666	Special Reserve Fund for employees	582
Shivamandhatri Varma	40	Special weather phenomena	25
Shivamogge	2	Spinners and Weavers	302
Shiva-mukha	1	Sports and games	117
Shivana-mogge	1	Sprinkler irrigation	133
Shivana-moogu	1	Sreepurusha Ganga	41
Shivanapada	666	Sridhara Swamiji	535, 657
Shivappa Naika Mitravrinda, Sagar	619	Sringeri Matha	55, 61, 63
Shivappa Nayaka	55-57, 63, 655, 658	Sriranga Raya	56
Shivappa Nayakana Shistu	55, 368-369	Standard Urban Areas	306, 307
Shivappa Nayaka's fort	659	State Bank of Mysore	225
Shivapura (Shivalli)	666	State Excise	396
Shivaskanda Varma	39	State trading	260
Shivatattvaratnakara	51, 59	Steel industry, development of	186-190
Shops and establishments	575	Stevenson, Col.	68
Sihi-moge	1	Sthanakundur (Talagunda)	38, 39,
Sillimanite	13	Stone-quarrying and cutting	303
Silver Jubilee Polytechnic, Bhadravati	522-523	Streams, minor	9
Simhanandi	41	Strikes and lockouts	576-577
Sinda Beeradeva	47	Sugarcane, cultivation of	141
Sinda Ishwaradeva	47	Sugarcane Growers' Association	150
Sindas	46	Sugar industry	193
Singanamane	666	Sulekere (Shantisagar)	664, 667
Singhana	45	Superintendent of Police	415, 416
Sisters of St. Charles Orphanage, Shimoga	614	Superintending Engineer	448, 449
Sivakadha Nagasri	38	Surappayya	59
Siripulumavi	38	Surjappa Naik	69
Small-Pox	554	Survey, Settlement and Land Records Department	452-453
Small Principalities	64	Sutgidar system	312
Small-scale industries	195-211	Sweet-meat making	293
Snakes	23	Syndicate Bank	226-227
Soap-stone	13		
Social disabilities, eradication of	587-588	T	
Social evils	110-111	Tadagani	667
Social life	104-111	Tadangale Madhava, Ganga	41
Sode, Raja of	647	Tahsildars	358-359
Soil conservation	149-150	Taila, Chalukya king	44
Soils	124-126	Tailoring	295-296
Soil-testing Programme	147	Tailoring centres	592
Solvent extraction factories	194, 196	Talagunda (Sthanakundur)	37, 667-668

	PAGE		PAGE
Talaguppa	668	Trimurti temple, Bandalike	627
Talakalale	668	Tripurvata	39
Talakalale Balancing Reservoir	176-177	Tripurantaka temple	75, 631
Tala-Maddale	538	Tubectomy and Vasectomy	560-562
Tallur	668-669	Tuluva Narasa Nayaka	52
Taluk Development Boards	481-486, 496-499	Tunga Anicut	127-129, 639
Taluks	4	Tungabhadra river, the	7, 8
Tamil Sangham Library,		Tungabhadra Sugar Works, Shimoga	580
Bhadravati	532	Tunga river, the	6, 7
Tanks	130-132	Tungaveni	8
Tara-Bhagavati	43, 74, 630	Tunga Vidyapeetha	529-530, 639
Taxes, other than land revenue	396-402	Tunga Vidyavardhaka Sangha, Tirthahalli	613
Teachers' Training Institutes	520-522	Typhoid	555
Technical and Professional education	518-526	Tyre-retreading industry	200
Technical Library, M.I.S.L.	532		
Telephone Department	659	U	
Telephones	280	Udayaditya, Chalukya minister	632
Temperature	24-25, 34	Udri	670-671
Tenancy problems	384	Udugani	672
Tenancy rights	385-386	Udumaradi	638
Tenancy systems, local	384-385	Udutadi	672
Tenures	384	Umadevi, Hoysala queen	47
Territorial changes	3-5	Un-natural deaths	410-411
Thimmalapura	665	Untouchability, abolition of	110, 417
Tinsmithy	300	Uppara	100-101
Tipu Sultan	67, 659, 660	Urbanisation	86-89
Tirthahalli	669-670	Urdu Teachers' Training Institute, Shimoga	522
Tirthahalli Municipal Council	473-474		
Tirthamathur	670	V	
Tirtharamapura	670	Vadi-Vidyanandaswamy	64
Tirumala Bhatta	534	Vaijayantipura	38
Titanium	13	Vaishyas	101
Tobacco, cultivation of	143	Vamashakti	44
Togarsi	670	Vanake-Abbe	669
Topography	5-7	Vanamahotsava	21
Town Employment Exchange, Bhadravati	324	Vanes	47
Town-planning	478-479	Varadahalli]	657-658, 672
Town-planning department	456	Varadamula	9, 672
Towns and Town-Groups	88-89, 683-687	Varada river, the	7, 8, 9, 672
Towns, population growth	687	Varaha-Parvata	7, 8
Trade and Commerce	251-262	Varahi river, the	9, 661
Trade Associations	261	Vasectomy and Tubectomy	560-562
Trade centres	252-253	Veda Pathashalas	528
Trade unions	577	Veeraballala Raya	45
Trailokyamalla Veera-Santara	46	Veerabhadra Nayaka	55
Tramways	278	Veerabhadra temple, Bandalike	627
Transport workers	302-303	Veerabhadra temple, Keladi	649
Travel and tourist facilities	279		
Travellers/Inspection bungalows	282-284		
Treasury Department	455-456		

	PAGE		PAGE
Veera-Hemmari-Immadi Ballala		Voluntary social service	
Devarasa	48	organisations	611-614
Veera-Koti-Nayaka	48	Vyakhyanakaras	541
Veerammaji, queen	62, 63		
Veera Raja	63	W	
Veerashaiva saints	633, 641, 657	Wages	318-333, 346
Veerashaivism	99-100	Wages, minimum	575
Veerasharma Kadamba	39	Wakf institutions	594
Vehicles and conveyances	275	Warehouse	259
Velapura	56	Water-rates	381-382
Venka Kavi	535	Water resources	7-10
Venkatamakhi	540	Water-table	10
Venkatapati Deva	53	Wealth-tax	405
Venkatapati Raya II	55	Weather phenomenon, special	35
Venkatappa Nayaka I	53-55	Weavers and Spinners	302
Venkatappa Nayaka II	57	Weights and measures	262, 695
Veterinary institutions	159	Welfare of women of backward	
Vijaya Bank Ltd.	228	classes	591 592
Vijayanagara Rule	3, 48-50	Western Ghats	6, 7, 14, 639
Vijaya reading room and		Western Ghats Development	344
Library, Santhebennur	532	Widow marriage	109
Vikramadeva	48	Wild buffalo	23
Vikramaditya	41	Wild Life Sanctuaries	22
Village defence parties	421	Winds	25
Village Officers	360-361	Wind speed	35
Village Panchayats	461-462,	Wodeyars of Mysore, the	3, 56, 58,
	463-465,		61, 62, 67, 73
	486-489,	Wolfe, Col.	69
	492-495	Wood-based industries	199-200
Villages, number of	4	Wood Distillation Plant	199
Villages, submerged	694	Workers, classification, and No. of	676, 679
Viragals	37	Writers	533-538
Virupa Dannayaka	50		
Virus Diagnostic Laboratory,		X	
Shimoga	557	Xerophytic type flora	14
Vishnuvardhana, Hoysala	45, 249		
Vishwakarmas (Panchalas)	101	Y	
Vishwa-Vyapi Ganesha, Sagar	533	Yadavas (Gollas)	103
Visvesvaraya Iron and Steel		Yakshagana	538-539
Ltd., Bhadravati (Mysore Iron		Yakshagana artists	538-539
and Steel Ltd.)	185, 578-579, 639	Yakshagana Mandalies	539
Visvesvaraya, Mokshagundam	186-202	Yedehalli	672
Vital statistics	550-554	Yelukulalu Seelu	7
Vithanna Odeyar	49	Yuvaka Sanghas (Youth Clubs)	617-620
Vitthala	53		
Voddas	102		
Vokkaligas	102		

ADDENDA

<i>Page No.</i>	<i>Add</i>
14 After the end of mineral resources	<p><i>Earth tremors in Shimoga district :</i> (Seismicity of the area) The Shimoga district is a part of the Deccan Plateau which is generally considered as one of the areas relatively less prone to earthquakes. However, a few tremors have been recorded in the district. An earth tremor was felt in the Sharavati project area on 24th July 1966. An instrumental shock was recorded in the Shimoga region on 12th May 1970 by the Gowribidanur Seismic Array Station. The focus of the shock was located at a distance of 200 kms. in the direction of 270° azimuth from G.B.A. On 12th May 1975, a minor shock was recorded from the Hirekerur region, the focus of which was located near Adganti in Shikaripur taluk. The shock was felt by the people upto several scores of kms. away and its magnitude was estimated between 4.7 to 5.6 on Richter's scale. This was not, however, recorded by observatories situated far away, viz., Upsala (Sweden) and the Eskdalamuir Array (U.K.). This suggests of its shallow focal depth. (<i>Sources :</i> (1) Report of the Director of Mines and Geology, Bangalore. (2) Report of the Head, Seismology Section, Bhabha Atomic Research Centre, Bombay).</p>
105 At the end of the table	The total number of wills registered during a period of three years from 1972-73 to 1974-75 in the district was 626.
106 After line No. 27	The total number of civil marriages registered during a period of three years from 1972-73 to 1974-75 in the district was 43.

Page No.

Add

111 At the end of the paragraph closing with the word grass Some of the houses both in the rural and urban areas of the malnad parts are built of bricks of laterite which are locally available, and which quarried and cut into sizes and dressed.

174 After line 7 Power for industrial use The use of electricity and other sources of power in the industrial establishment of the district has increased significantly in recent years. But, still a considerable number of units continue to use manual power. The table given below shows the distribution of industrial establishments as in 1971, according to the power used :—

Sl. No.	Nature of power used	Number of units	Percentage
1.	Electricity	848	18.10
2.	Liquid fuel	14	0.30
3.	Coal, wood and bagasse	358	7.64
4.	Other power	122	2.61
5.	Manual	3,342	71.35
	Total	4,684	100.00

(Source : Census of India 1971, Mysore, Report on Establishments, Part III-Vol. II, Bangalore, 1973).

178 Before mining *Cloud-seeding Operations* : At present, the Sharavati Hydro-Electric Station contributes nearly 90 per cent of electric energy produced in Karnataka. The catchment area of the Sharavati river is 769 square miles at Linganamakki, and the rainfall in this region varies from a minimum of about 50 inches to a maximum of about 320 inches. The Linganamakki reservoir

*Page No.**Add*

with a capacity of 156 Tm.cft. was constructed with a view to regulate a uniform supply of water for power production. The actual yield of water during the years 1971-72, 1972-73, 1973-74 and 1974-75 was 128.4, 110, 139 and 139 Tm.cft. respectively against an average yield of 170 Tm.cft. Consequently the energy potential of the project was far less than the designed capacity. As a result of poor inflows, the power-cut became inevitable, which affected the industrial progress and economic growth of the State to a great extent.

With the active assistance of the Director-General of Observatories, Delhi, Director, Indian Institute of Tropical Meteorology, Poona, and Director, Civil Aviation Services, Delhi, cloud seeding operations were conducted over the catchment from 21st of June 1975 to end of August 1975 at an approximate cost of Rs. 8 lakhs. Several officers of these Organisations co-operated in this task. The Special Officer of the Karnataka Electricity Board was in overall charge of the operations. Two pilots and a team of Engineers looked after the flying operations.

Belgaum was chosen as the base for flying and conducting the operations. The seeding material consisted of a microfine mixture of sodium chloride (common salt) and soapstone. Two meteorological observatories—one at Linganamakki and the another at Tumri were established to collect and transmit meteorological data every day. The seeding was done generally 500 feet above the base of the clouds in the catchment area of the Linganamakki Reservoir of the Sharavati Basin. As the time available was very short for that year's operations, statistical

Page No.

Add

- assessment of the effects of cloud seeding operations could not be completed. Only subjective evaluation was made on the basis of visual observations in the aircraft and by the people of the locality. It is also proposed to continue the experiment in future.
- 267 Road-lengths under T.D. Bs (Column 3) The large variations in these road-lengths from year to year are due to the fact that the Public Works Department takes over roads from the Taluk Development Boards which construct also new roads.
- 277 Under railways The railway from Birur to Shimoga was handed over by the then "Madras and Southern Mahratta Railway" to the Government of Mysore in 1919. The railway beyond Shimoga upto Talaguppa was constructed by the State Government and the Mysore State Railway, which came into being on 1-1-1938, for a length of 99.86 kms. The length of the line from Shimoga to the border of Chikmagalur district is 26.40 kms. Thus, the total railway length in Shimoga district is 126.26 kms; while the railway distance from Birur to Chikmagalur-Shimoga border is 34.34 kms, the total railway length from Birur to Talaguppa being 160.60 kms. (34.34 kms. + 126.26 kms.) (see also corrigenda).
- 344 After the Western Ghats Development **Twenty-Point Economic Programme :**
The Twenty-Point Economic Programme announced by the Prime Minister in July 1975 after the proclamation of the internal national emergency is an integrated scheme which intends to bring about certain basic structural changes in the social and economic life of the people. It has envisaged measures for achievement of a more egalitarian social order, deterrent actions against economic offences of all types, removal of various constraints on production so as to strengthen the resources base

*Page No.**Add*

and enlarging of opportunities for employment. The essence of the new economic programme is a fresh national emphasis on discipline and determined work, so that the energies of the nation are focused on constructive co-operation for higher production and fairer distribution.

In order to implement various items of the programme systematically and to resolve problems that might arise in the course of their execution, a district committee at the district level and taluk co-ordination committees at the taluk-levels consisting of officials and non-officials as members have been formed. The district committee meets twice a month and the taluk committees once a month to review the implementation of the programmes.

Several steps to stimulate production, speed up procurement and streamline the distribution of essential commodities have been taken. Increased allocation of foodgrains and levy sugar to the district has been made. The wholesale and retail dealers of all essential commodities are required to display recommended retail prices and statement of stocks. Effective steps are being taken to implement the epoch-making Land Reforms Act expeditiously.

The scheme for distribution of house sites to the landless persons and weaker sections has been speeded up. Fifty-three thousand nine hundred and twenty-five house sites were distributed upto 20-10-1975. By the end of December 1975, about 4,420 sites were expected to be distributed. Under the peoples housing programme, 725 houses had been constructed upto October 1975 and another 150 houses were to be constructed by the end of December 1975. This

*Page No.**Add*

programme is being carried out in a phased manner. The evil practice of bonded labour has been abolished.

The Government of Karnataka has declared a moratorium for two years on loan repayments by small farmers owning less than two hectares, agricultural labourers and artisans. The law provides that the creditors cannot approach the courts for repayment during this period. The Government has taken steps to ensure that books and stationery are available at reasonable prices at all school and college students.

The recently enacted Karnataka Agricultural Credit Operations and Miscellaneous Provisions Act will help in easing the flow of institutional credit to the rural areas. A review of the rates of minimum wages for agricultural labourers was made by the Government and rates revised upwards by 30 per cent were announced in October 1975.

Steps are being taken to bring more land under irrigation. It is proposed to bring about 14,000 acres of additional land under irrigation. Taluk-wise ground-water surveys on a preliminary basis have been completed in all the taluks of the district. A special drive is being taken up for the sanction of irrigation wells through Land Development Banks. Equally important is increasing the generation of power. The ninth and the tenth power generating units of the Sharavati Project will add 178.2 MW to the installed capacity during the year. Work on the Linganamakki Dam power house is in progress and it will add 55 MW of electricity.

The Government of Karnataka have promulgated an Ordinance prohibiting aliena-

Page No.

Add

tion of vacant lands from 1st May 1975 in Bangalore and other ten cities in the State, of which Shimoga is one, in order to prevent speculative sales and to prepare the ground for legislation on socialisation of urban land. Similarly, under-valuation of property has also been prohibited.

A new package of incentives and concessions to encourage the establishment of new industries in the district is also to be implemented. Campaigns against smugglers have been intensified.

For the weaker sections of the society, who constitute the bulk of the population, the various far-reaching measures are increasing for their speedy amelioration and it can be said that a new era has dawned for all-round orderly development at a rapid pace.

422 After line No. 32

(in rupees)

	Receipts	Expenditure
1972-73 ..	5,825.00	1,29,061.00
1973-74 ..	1,158.00	1,41,327.00

423 After line No. 18

(in rupees)

	Receipts	Expenditure
1972-73	13,346.00
1973-74	23,688.00

425 After line No. 21 Dispensation of justice among the Hindu subjects was according to ancient precedents. In the absence of such precedents, the doctrines as laid down in the Shastras determined the issues.

478 After first para In November 1975, the Santhebennur and Nallur Village Panchayats in Channagiri taluk were upgraded into Town Panchayats in accordance with the provisions of Section 3 of the Karnataka Panchayats and Local Boards Act, 1959 (Act 10 of 1959).

 Page No.

 Add

- 184 After the first table
Number of Industrial establishments:
 According to the 1971 Census, there were 23,333 establishments in the district of Shimoga, of which 14,069 were in the rural parts and 9,264 in the urban centres. Out of the total number of establishments (23,333), 4,684 were industrial establishments, 10,338 trade or business establishments and 8,311 other establishments. The total number of industrial establishments included 84 registered factories, 2,635 unregistered factories and 1,965 other industrial establishments. These industrial establishments together employed 19,609 persons.
- 539 At the beginning of the para on 'Other Arts'
 Shri S. S. Kukke is a noted artist in painting. Several of his paintings displayed in exhibitions have won for him recognition and appreciation. He is well-known for his portrait paintings.
- 591 Line 43
 After 'in the district'
 During the first year of the Fifth Five-Year Plan, three more such centres were started. Thus, there are now (1975) 23 Women Welfare Centres, out of which 19 are for the Scheduled Castes, three for the Nomadic and Semi-Nomadic Tribes and one for the Scheduled Tribes. Each of these Centres is supplied with a sewing machine. The women are trained in tailoring, embroidery and knitting works.
- 592 After line 3
 The Department provided light food at 10.00 A.M. and mid-day meals at 1.00 p.m. to the children with the help of the CARE.
- 631 Line 42
 Before the sentence beginning with 'To the'
 Bherundeshvara : The old fine stone image of Bherundeshvara set up on the pillar had been thrown down by some vandals and broken to small pieces. A new image was got prepared by the State Directorate of Archaeology at the hands of Mr. Siddhalingasvami of Mysore. (Mysore)

Page No.

Add

Archaeological Report 1937-p. 73). The new image is kept inside the niche at the platform of the pillar.

666 Line No. 44
Under Sorab

The place has a well known temple of Ranganatha. The temple of Ranganatha has a *Sabhamandapa*, an *antarala* and a *garbhagriha* with circumambulatory passage. The *garbhagriha* is crowned on top with a *shikhara* of southern style. The open *sabhamandapa* is entered by a flight of steps having elephants on either side on the east. The three sides of the *sabhamandapa* are provided with *kakshasanas*. The ceiling of the *sabhamandapa* is supported by four massive square pillars which are fluted at regular intervals. The other parts of the pillars, namely, *kumbha kanta*, *palagai*, etc., are very well represented. The *antarala* is entered through a door-frame which is simple. The crawling Krishna is the *lalatabimba*. The main deity is very much covered with decorations and as such the iconographic elements are hidden. Leaving aside the modern accretions, it appears that this temple might have been originally built in about 11-12th century A.D. (Source: Archaeological Survey of India). An undated inscription Sb.-572 states that the Garuda *Kambha* (Pillar) in this temple was set up by Guddiya, son of Ranganayaka who was serving with Thimmappayya. (*E.C. Supplementary Inscriptions*, 1970).

693 At the end of
the table

Please see pp. 285-286 for other forest lodges in the district.

696 After first item

Basavaraja of
Keladi

Shivatattvaratnakara
(Sanskrita)—Parts I to,
V (published by B. M.
Nath & Co., Madras,
1923-1927).

CORRIGENDA

Page No	Line No.	For	Substitute
2	2 to 3	...is referred to as Sheemoge (ಶೀಮೋಗೆ) and Seemoge (ಸೀಮೋಗೆ) (<i>vide</i> Shimoga-10,108 and 3 of 1085 (?) and 1671 A.D. respectively. is referred to as Seemoge (ಸೀಮೋಗೆ) Simoge (ಸಿಮೋಗೆ) and Sheemoge (ಶೀಮೋಗೆ) (<i>vide</i> Shimoga-10, 108 and 3 of 1085 (?) 1558 (?) and 1671 A.D. respectively.....
3	5	ruled over the district.	ruled over the district later.
3	16	themselves	itself
6	14	raise	rise
7	4	ffows	flows
11	2nd marginal heading	Granitic Gneisse	Granitic Gneisses
38	17	ben	been
39	17	and follows	and it follows
40	20	Chaluyka	Chalukya
42	penultimate and last lines	the big tank at Talagunda	A tank at Tanagundur
48	45	Marapa.	Marapa,
49	21	agrahare	agrahara
49	45	Banikyapu.a	Benkiyapura
64	last line	kaijiats	kaijiyats
72	30	two	several
73	5	many casualties. Enraged by these violent acts of the officials,	taluk arrived on the scene with a police party and other officials.
75	8	Bherudeshvara	Bherundeshvara
76	Sl. No. 20	<i>Ibid</i> , Sk. 219	<i>Ibid</i> , Sk. 194
78	Item 51	article	an article
79	Item 60-B	<i>Kaijiats</i>	<i>Kaijiyats</i>
79	Item No. 65	287	2,86,287
82	22	pepole	people
83	39	asd	and
84	Last line	1,30,14,850	1,30,485
88	9	Chatper	Chapter
91	12	292	296
101	18	marrigae	marriage
109	15	Hidus	Hindus
110	38	Chatper	Chapter
124	Marginal heading	Reconditioning of land	Reconditioning of lands
126	38	hetacres	hectares
127	40	enbankment	embankment
129	Last line	13,090-00	13,090-01
132	3	8he	the
132	Last line (total)	2,034	2,084


Page No.	Line No.	For	Substitute
147	Second line from bottom	Melathion	Melathian
149	13	converners	conveners
150	44	supplied	supplied
158	15	city,	city ;
163	Table heading	Name	Local Name
165	29	hectars	hectares
167	Column 12 against District total	2,94,165	2,94,135
175	Second marginal heading	Bharda	Bhadra
183	21	Bhadigund	Bandigudda
193	1	Rs. 255 per kg.	Rs. 2.55 per kg.
230	25	co-operative	co-operative
232	38	10,650	21,030
234	21	agirculture	agriculture
237	Table - Sl. No. 4 under 1972-73	18,01,900	28,01,900
	Sl. No. 8	N.A.	28,298
	Sl. No. 9	N.A.	99,683
242	18	buisess	business
243	17	10,650	21,030
276	20	217	269
277	16	constructed by the State	constructed by the then " Madras and southern Mahratta Railway "
277	16	61.15 kms.	60.74 kms.
277	24	29.95 kms.	28.36 kms.
277	27	161 kms.	160.60 kms.
277	30	15 railway stations	13 railway staticns and 4 halts
286	table III item No. 1, Column 6	fom	from
293	Marginal heading	Paan-beedi shops	Paan-beeda shops
294	15	in 1974 about 97 flour mills	in 1975 about 183 flour mills in the district.
302	38	consideable	considerable
316	1	1967-68	in 1967-68
322	Marginal heading	Revised rate	Revised rates
325	1	Excanges	Exchanges
326	20	Toto	Total
327	5 and 6	outstandin	outstanding
343	26	applicances	appliances
344	Marginal heading	Western Ghat Development	Western Ghats Development
344	37	Bhadavati	Bhadravati
349	2	Ventya	Venthe
353	40	reveune	revenue
368	33	unfit	unfit

<i>Page No.</i>	<i>Line No.</i>	<i>For</i>	<i>Substitute</i>
369	Marginal heading I	Purnaiyas' reforms	Purnaiya's reforms
381	Table I Sl. No. 4	manurail	manurial
392	Table Sl. No. 6	8,922-17	8,922-17
392	Table Total	77,807-01	77,806-27
392	Table Total	18,135-00	18,135-20
392	Second line from bottom	sufferers	sufferers
395	First Table		
	Total (wet)	815-35	815-25
	(Dry)	1,370-35	1,370-31
395	Second Table	..	1.06
	Col. 4 Sl. No. 2		
395	Second Table	387-21	387-27
	last line (Total)		
396	14	363	425
396	Table 1 Column 2	363	425
	Total		
396	Table 2	rupees	rupees
397	Table 2 Item No. 8 for 1971-72	600	60
	Item No. 5 for 1973-74	4,8,85,096	48,83,095
	Item No. 6 for 1973-74	67,047	67,046
	Item No. 10 for 1973-74	—	6,48,814
	Item No. 11 for 1973-74	3,025	3,024
	Item No. 12 for 1973-74	14,222	14,221
	Total for 1973-74	1,80,86,486	1,80,86,485
	Item No. 1 for 1974-75	94,86,600	91,24,400
	Item No. 2 for 1974-75	39,57,200	38,03,900
	Item No. 3 for 1974-75	20,930	26,520
	Item No. 4 for 1974-75	4,020	4,800
	Item No. 5 for 1974-75	75,66,065	84,14,018
	Item No. 6 for 1974-75	1,99,166	..
	Item No. 7 for 1974-75	1,87,420	..
	Item No. 8 for 1974-75	1,726	930
	Item No. 9 for 1974-75	24,380	30,288
	Item No. 10 for 1974-75	2,80,000	7,12,515

Page No.	Line No.	For	Substitute
	Item No. 11 for 1974-75	10,827	9,579
	Item No. 12 for 1974-75	22,237	55,068
	Total for 1974-75	2,17,70,571	2,21,82,018
	Page No. 404 Table I line 3 2nd line	1,338	1,338
415	30	1,08	1,080
416	20	displine	discipline
420	1	out-opsts	out-posts
420	8	desertel	deserted
429	Marginal heading	prvided	provided
442	31 and 32	Munsiffs-Magistrat	Munsiff-Magistrates
442	34	thirty-three	seventeen
442	35	sections	rounds
442	36	section	round
442	38	section	round
		thirty-three Range Forest Officers	seventeen Range Forest Officers incharge of regular ranges and eleven Special Duty Range Officers
442	40	12	8
442	40	33	28
442	40	Conservator	Conservators
444	25	..	1
445	40	Supervisors	Supervisors
449	23	Supervisor	Supervisor
453	35	Th	The
453	37	clreks	clerks
453	44	schols	schools
459	25	sports	spots
460	2	self-goverining	self-governing
464	2	dsitric	district
465	Marginal heading	Karnatak	Karnataka
466	17	representative	representatives
468	Table- Expenditure Sl. No. 1	sdministration	administration
470	24	flourescent	fluorescent
470	31	ependiture	expenditure
472	19	Polce	Police
472	23	popuation	population
474	26	2,564	12,564
478	39	2.256 sq. kms.	254 sq. kms.
489	20	The Panchayat got constructed its own building during	The panchayat also arranges for the supply of hybrid seeds
504	17	Admnistration	Administration
535	20	Lingana	Linganna
536	23	wom	whom

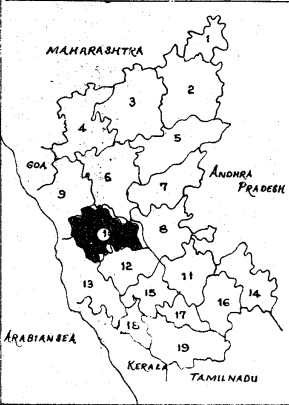
Page No.	Line No.	For	Substitute
539	Last line	photogrphic	photographic
544	Table Sl. No. 1	Men Women	Men Women
		29,539 12,373
544	Sl. No. 8	5,565	5,566
545	Table Sl. No. 1 under 1961	Total 24,353	Total 27,353
545	Total under 1961	Men Total 66,520 1,01,461	Men Total 69,520 1,04,460
547	Item 4, heading	Secondary Schools	Secondary Schools includ- ing Junior Colleges
548	9	availabe	available
551	Last line	convulsions sepsis	convulsion, sepsis
555	First line	plauge	plague
556	3	area	areas
556	23 and 24	Mass and contact	Mass contact
558	31	geneally	generally
559	7	ach	each
559	15	to took after	to look after
560	37	Meternity	Maternity
561	5	contracts	contacts
563	38	Kanakamal hospital	Kanakammal hospital
568	42	tubectmoy	tubectomy
569	42	1793	1973
571	Head lines	and the amounts of expenditure relate to 1972-73	(The amounts of expendi- ture relate to 1972-73.)
579	33	secondray	secondary
580	12	Sharvati	Sharavati
580	29	bee	been
584	2nd line in the table	calender	calendar
591	42	four	five
600	34	Sceduled	Scheduled
604	11	Indepedndent	Independent
613	29	phlianthropic	philanthropic
621	20	pregnat	pregnant
623	31	north	north-east
629	20	Belgavi	Belagavi
	(marginal heading)		
630	30	about the middle of 13th century	about the 12th century
638	22	<i>sthalapurna</i>	<i>sthalapurana</i>
638	32	19 Kms. north-east of Kubatut (Kuppatur)	29 Kms. north-east of Sorab town and about two kms. east of Kuba- tur (Kuppatur)
643	1 (marginal heading)	Hosadurga	Hosagunda
646	43	spelendid	splendid
647	32	waterfals	waterfalls

Page No.	Line No.	For	Substitute
650	23	This is a hamlet Kottinahole village,	This is a hamlet of Kottinahole village
655	1	<i>brindavan Samadhi</i>	brindavan (<i>samadhi</i>)
655	18	eKladi	Keladi
660	26	<i>The Devanga ponds</i>	<i>The Devaganga ponds</i>
660	31	Devagange ponds	Devaganga ponds
661	7	baout	about
662	21	<i>tishula</i>	<i>trishula</i>
663	17	schols	schools
664	28	Chrodi	Chordi
667	12	consits	consists
667	36	Sthanakudur	Sthanakundur
670	4	Madhava	Madhva
670	17	Tirthahamuktapuri	Tirthamuktapuri
672	16	Varadanmoola	Varadamoola
		(marginal heading)	
672	38	or	are
		(footnote)	
675	Column 4	Occupational	occupied
697	25-26	April 1968- December 1969.	April 1969- December 1969.
700	18-19	SAJJANAGADA and RAGHAVADASA.	SAJJANAGADA, RAGHAVADASA
703	19	<i>Pratishtha</i>	<i>Pratishthha</i>



P 661—GPB—1,000—26—12—1975

INDEX TO DISTRICTS



- 1 BIDAR
- 2 GULBARGA
- 3 BINA PUR
- 4 BELGAUM
- 5 RAICHUR
- 6 DHARWAR
- 7 BELLARY
- 8 CHITRADURGA
- 9 NORTH KANARA
- 10 SHIMOGA
- 11 TUMKUR
- 12 CHIKMAGALUR
- 13 SOUTH KANARA
- 14 KOLAR
- 15 HASSAN
- 16 BANGALORE
- 17 MANDYA
- 18 COORG
- 19 MYSORE

NORTH KANARA DISTRICT

DHARWAR DISTRICT

AREA AND POPULATION		
NAME OF TALUK	AREA IN SQ. KILOMETRES	Population as per 1971 Census
Bhadravati	686.9	203,438
Channagiri	1,212.0	175,979
Honnali	856.7	136,762
Hosanagara	1,423.3	79,120
Sagar	1,938.4	133,752
Shikaripuri	896.4	130,467
Shimoga	1,104.7	208,337
Sorab	1,138.7	119,153
Thirthahalli	1,247.1	114,477
Total	10,504.2*	1,301,425

Provisional Geographical Area of Shimoga District as computed by Survey of India = 10,504.09 Kms.

Talukwise reporting area of the district for land utilization purposes as worked out by the State Survey Department and Local bodies. The slight difference between this and survey of India figure is due to different methods employed in measuring the area

SOUTH KANARA DISTRICT

CHIKI

Drawn by: m.j.shankar Compared by: J.Kannaia

for Director and Land Recor



MAP OF SHIMOGA DISTRICT KARNATAKA

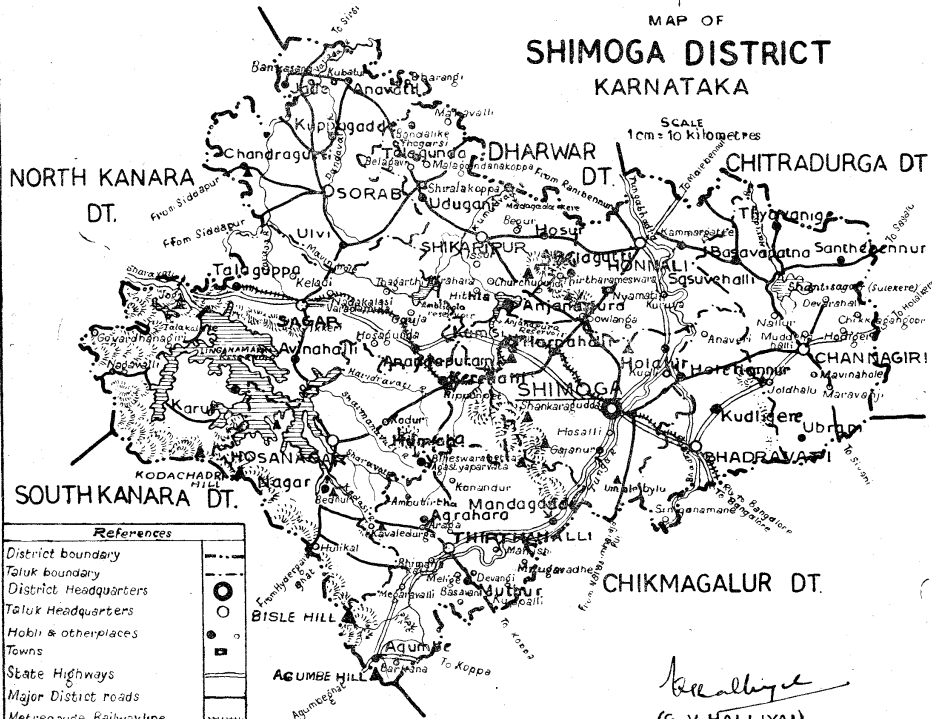
Scale
1 cm = 4 km or 1:4,00,000

Reference	
District boundary	—
Taluk boundary	—
District headquarters	■
Sub-Divisional headquarters	◆
Taluk headquarters	○
Hobli headquarters	●
Village Panchayats	•
Other Places and Places of Interest; Towns	○
Travellers bungalows/Inspection bungalows	TB
Industrial and Commercial centres	○
Important roads	—
Minerals:	
Gold	▲
Iron ore	▲
Manganese	▲
Other minerals	▲

G.V. HALLIYAL
 for Director of Survey, Settlement
 and Land Records in Karnataka, Bangalore

MAP OF
SHIMOGA DISTRICT
KARNATAKA

SCALE
1cm = 10 Kilometres



References

District boundary	— — — — —
Taluk boundary	— — — — —
District Headquarters	○
Taluk Headquarters	○
Hobli & other places	●
Towns	■
State Highways	— + — + — + — + — + —
Major District roads	— + — + — + — + — + —
Metregauge Railwayline	— + — + — + — + — + —
Rivers Streams & Reservoirs	~~~~~
Hills	▲

G. V. Halliyal
(G. V. HALLIYAL)
for Director of Survey, Settlement
and Land Records in Karnataka, Bangalore.

Drawn by: m. i. shankar. Compared by: J. Kanniah

December 75